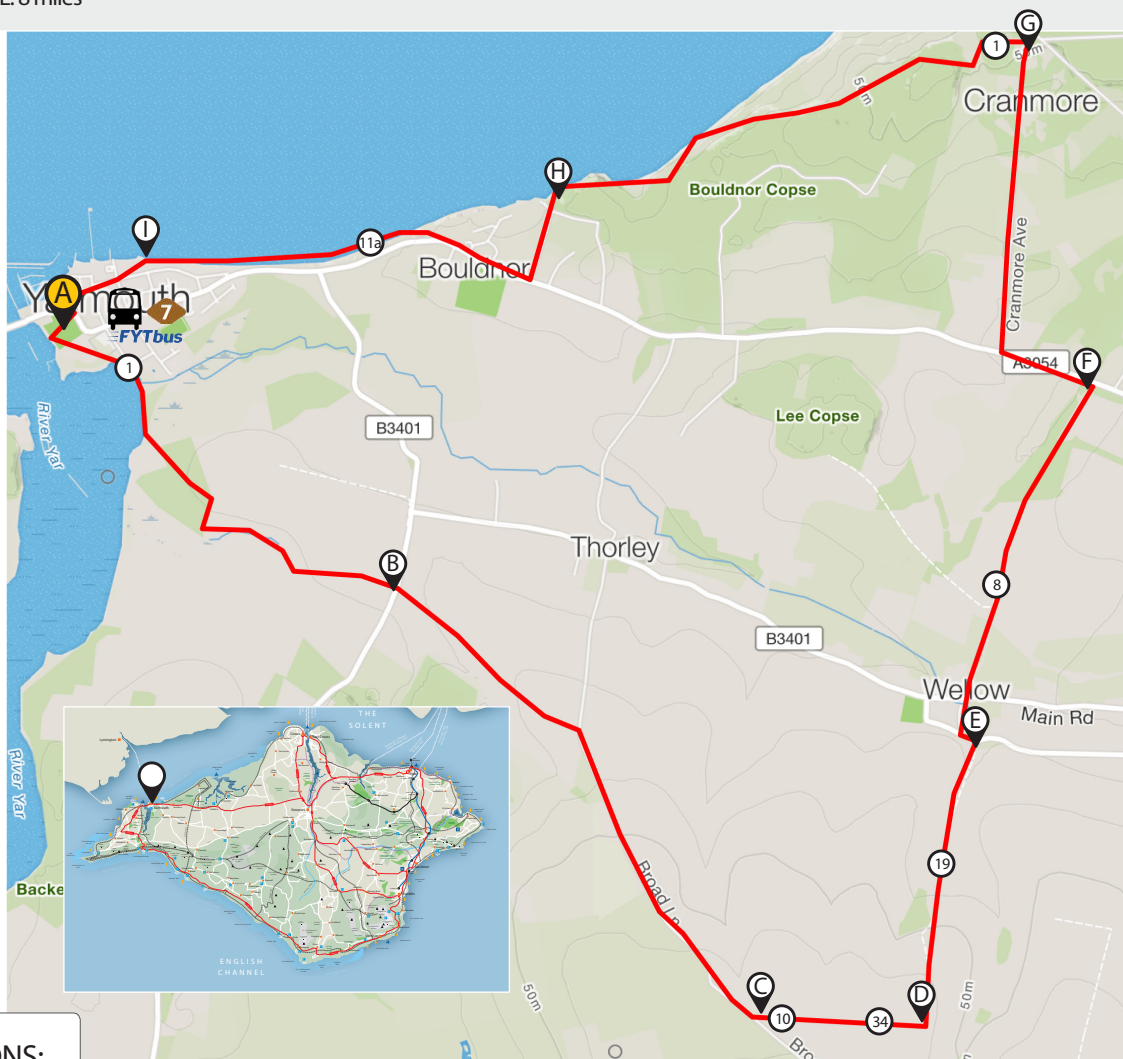


FOR THE MORE ADVENTUROUS WHO DON'T MIND A BIT OF A CHALLENGE

START/FINISH: Yarmouth Green, Yarmouth, PO41 0NL


TIME: 4 - 5 Hours

DISTANCE: 8 miles




Map © Mapbox © OpenStreetMap

DIRECTIONS:

- A**  **START:** The walk starts on Yarmouth Green near the harbour. Head south on Foot Path 1 to past the Old Mill. Follow the Causeway path which is the old Newport to Freshwater railway line. It passes Mill Copse and will bring you out on to Wilmingham Lane.
- B** Cross the road and continue on Foot Path 1 to Broad Lane. Turn right onto Broad Lane and walk inland towards Tapnell.
- C** Take Foot Path 10 on the left and cross the field. Join Foot Path 34.
- D** Turn left on to Bridleway 19, towards the Hamstead Trail.
- E** Cross over the main street and continue on the Hamstead Trail on Foot Path 8. At the woodland take the left fork and follow the path to the road.
- F** As you reach the main road, turn left, and use the cinder path alongside the road. When you reach the end of this path cross over and

take Cranmore Avenue.

- G** Follow road towards the north coast and then turn left on to the Coastal Path Foot Path 1 heading west.
- H** Continue on the coastal path until it runs out, then take the inland route back to the main road. Turn right walking to Bouldnor Viewpoint car park. Take the Foot Path 11a along the sea wall towards Yarmouth. This will bring you to Yarmouth Common.
- I** From here it is a short walk along the High Street to The Square where if you continue to the Ferry Terminal and turn left you will see the car park and start point.  **FINISH**

Where possible, public footpath and bridleway reference numbers have been included in the directions.